



12/13/2022



**FIRE ROAD AND TRAIL USES**

**FIRE ROAD** 

    voice control

**Hikers/Bikes/Horses**

**TRAIL** 

    on leash










**Hikers/Bikes/Horses**

**TRAIL** 

   on leash

**Hikers/Horses**

**SYMBOLS**

-  Marin County Open Space District Preserve
-  Other Public Lands
-  Multiuse Pathway
-  Trail (Non-MCOSD)
-  Bay Area Ridge Trail
-  Distance (miles)
-  Gates
-  Creeks & Streams
-  Water Tank